

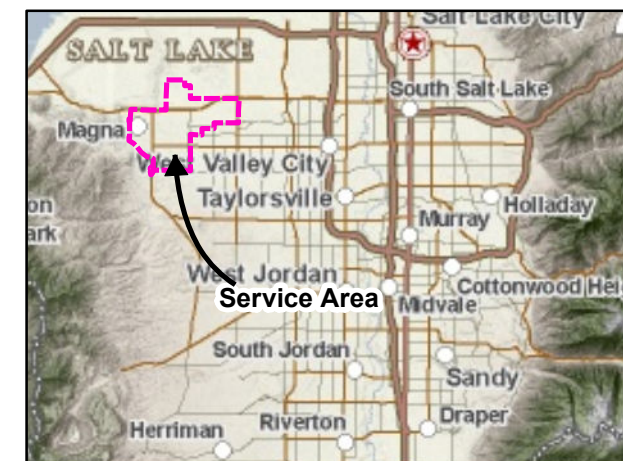

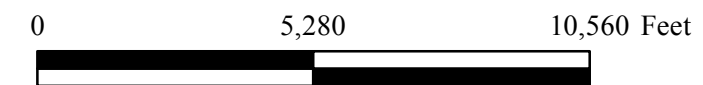


**FIGURE 3.1  
MAGNA WATER DISTRICT  
SERVICE AREA  
MAGNA TOWNSHIP, UTAH**

June 2013

**Legend**

-  District Service Area
-  Municipal Boundary



arcgis on mapserv.utah.gov

